

Table of Contents	
	Page
Introduction.....	1
Public Land Code of Ethics.....	1
Contact Information.....	1
Table of Contents.....	2
Data Sources/Disclaimer.....	2
Magnetic Declination.....	2
Public Land Signage.....	2
Road Name Index.....	3
Place Name Index.....	21
Demonstration Woodlots Index.....	24
Provincial Parks Index.....	24
National Parks Index.....	24
	Map
Maps/Legends.....	1-41
Large Map Index found on inside front cover	














Data Sources
2013 Commercial Airports
2010 Corporate Land Use Inventory
2013 Demonstration Woodlots
2013 Fishing Locations on Public Land
2013 Public Golf Courses
2013 National Park Database
2013 PEI Designated Scenic Heritage Roads
2008 PEI LIDAR Contours - 10 m Intervals
2012 PEI National Road Network
2013 Property and Taxation Database
2013 Stream Database
Scale 1 : 55,000
Projection: PEI Double Stereographic NAD83 (CSRS98)
Disclaimer

The Public Land shown in this atlas is current to November 2013. The user understands, acknowledges, and accepts that the data herein, whether provided orally, electronically or in any other manner (hereinafter referred to as *data* ), may have been obtained from a number of sources, government and non-government; that the data may be incomplete, inaccurate or in error; and that the conditions and circumstances may have changed since the collection of the data, thereby affecting the reliability of the data.

The user of the data herein does so on the understanding and agreement that the Province of Prince Edward Island is not responsible for any loss, damage or failure, however and in whatever manner incurred, attributable to any use whatsoever of the data or to an action taken or not taken resulting from the data herein. Not to be used for marine or aerial navigation. All place, road and/or stream names may not be shown.

2013 Magnetic Declination						
Map	Magnetic Declination	Approximate Annual Change		Map	Magnetic Declination	Approximate Annual Change
1	18° 29' West	8.8' East		42	18° 33' West	9' East
2	18° 26' West	8.7' East		43	18° 31' West	8.9' East
3	18° 27' West	8.7' East		44	18° 29' West	8.9' East
4	18° 30' West	8.8' East		45	18° 27' West	8.8' East
5	18° 32' West	8.9' East		46	18° 27' West	8.8' East
6	18° 36' West	9' East		47	18° 30' West	8.9' East
7	18° 34' West	8.9' East		48	18° 32' West	9' East
8	18° 31' West	8.8' East		49	18° 35' West	9' East
9	18° 29' West	8.8' East		50	18° 36' West	9.1' East
10	18° 26' West	8.7' East		51	18° 33' West	9' East
11	18° 24' West	8.7' East		52	18° 31' West	8.9' East
12	18° 25' West	8.7' East		53	18° 29' West	8.9' East
13	18° 28' West	8.8' East		54	18° 26' West	8.8' East
14	18° 30' West	8.8' East		55	18° 27' West	8.9' East
15	18° 32' West	8.9' East		56	18° 30' West	8.9' East
16	18° 35' West	8.9' East		57	18° 32' West	9' East
17	18° 37' West	9' East		58	18° 34' West	9' East
18	18° 40' West	9.1' East		59	18° 36' West	9.1' East
19	18° 31' West	8.9' East		60	18° 37' West	9.1' East
20	18° 29' West	8.8' East		61	18° 35' West	9.1' East
21	18° 27' West	8.8' East		62	18° 33' West	9' East
22	18° 26' West	8.7' East		63	18° 30' West	9' East
23	18° 28' West	8.8' East		64	18° 28' West	8.9' East
24	18° 30' West	8.9' East		65	18° 29' West	8.9' East
25	18° 33' West	8.9' East		66	18° 31' West	9' East
26	18° 31' West	8.9' East		67	18° 34' West	9.1' East
27	18° 29' West	8.8' East		68	18° 36' West	9.1' East
28	18° 27' West	8.8' East		69	18° 38' West	9.2' East
29	18° 24' West	8.7' East		70	18° 39' West	9.2' East
30	18° 26' West	8.8' East		71	18° 37' West	9.1' East
31	18° 28' West	8.8' East		72	18° 35' West	9.1' East
32	18° 30' West	8.9' East		73	18° 32' West	9' East
33	18° 33' West	8.9' East		74	18° 30' West	9' East
34	18° 34' West	9' East		75	18° 35' West	9.1' East
35	18° 31' West	8.9' East		76	18° 38' West	9.2' East
36	18° 29' West	8.9' East		77	18° 40' West	9.2' East
37	18° 27' West	8.8' East		78	18° 41' West	9.3' East
38	18° 25' West	8.8' East		79	18° 39' West	9.2' East
39	18° 28' West	8.8' East		80	18° 39' West	9.2' East
40	18° 30' West	8.9' East		81	18° 42' West	9.3' East
41	18° 33' West	8.9' East		82	18° 42' West	9.3' East

Public Land Signage	
	Natural Area
	Provincial Forest
	Wildlife Management Area

Legend	
	Building
	Commercial Airport
	Public Golf Course
	Fishing Location
	Nordic Skiing
	Alpine Skiing
	Canadian Heritage River
	Provincial Route
	Trans Canada Highway
	Highway
	Paved Road
	Unpaved Road
	Wood Road/Trail
	Confederation Trail
	Designated Scenic Heritage Road
	County Line
	Contour (10m interval)
	River/Stream/Coastline
	Natural Area*
	Demonstration Woodlot*
	Wildlife Management Area*
	Provincial Forest*
	Provincial Park
	National Park
	Sand Dune
	Forest
* Displays Property Numbers	